



**TILLSONBURG OPP DETACHMENT BOARD  
CONSEIL DU DÉTACHEMENT DE TILLSONBURG  
DE LA POLICE PROVINCIALE**

**OXFORD OPP DETACHMENT  
DÉTACHEMENT D'OXFORD DE LA POLICE PROVINCIALE**



Detachment Board Report

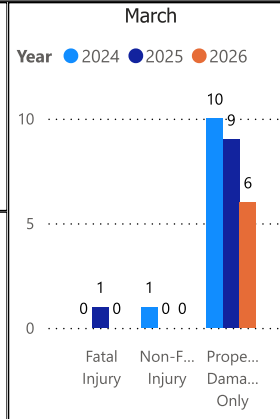
**March 2026**

**OPP Detachment Board Report  
Collision Reporting System  
March 2026**

<b>Motor Vehicle Collisions by Type</b>						
March						
Year	2024		2025		2026	
CollisionType	Incidents	% Change	Incidents	% Change	Incidents	% Change
Fatal Injury	0	--	1	--	0	-100.0%
Non-Fatal Injury	1	0.0%	0	-100.0%	0	--
Property Damage Only	10	-9.1%	9	-10.0%	6	-33.3%
<b>Total</b>	<b>11</b>	<b>-8.3%</b>	<b>10</b>	<b>-9.1%</b>	<b>6</b>	<b>-40.0%</b>

YTD						
Year	2024		2025		2026	
CollisionType	Incidents	% Change	Incidents	% Change	Incidents	% Change
Fatal Injury	0	--	1	--	1	0.0%
Non-Fatal Injury	2	0.0%	1	-50.0%	2	100.0%
Property Damage Only	44	29.4%	32	-27.3%	25	-21.9%
<b>Total</b>	<b>46</b>	<b>27.8%</b>	<b>34</b>	<b>-26.1%</b>	<b>28</b>	<b>-17.6%</b>



Data source (Collision Reporting System) date:  
13-Apr-2026

Detachment: 6S - OXFORD

Location code(s): 6S00 - OXFORD

Area(s): 6208 - Tillsonburg

Data source date:  
13-Apr-2026

Report Generated on:  
13-Apr-2026 9:12:22 AM

**OPP Detachment Board Report  
Collision Reporting System  
March 2026**

**Fatalities in Detachment Area - Incidents**

March									
Type	Motor Vehicle			Motorized Snow Vehicle			Off-Road Vehicle		
Year	Alcohol/Drugs	Incidents	% Change	Alcohol/Drugs	Incidents	% Change	Alcohol/Drugs	Incidents	% Change
2024	0	0	--	0	0	--	0	0	--
2025	0	1	--	0	0	--	0	0	--
2026	0	0	-100.0%	0	0	--	0	0	--

YTD									
Type	Motor Vehicle			Motorized Snow Vehicle			Off-Road Vehicle		
Year	Alcohol/Drugs	Incidents	% Change	Alcohol/Drugs	Incidents	% Change	Alcohol/Drugs	Incidents	% Change
2024	0	0	--	0	0	--	0	0	--
2025	0	1	--	0	0	--	0	0	--
2026	0	1	0.0%	0	0	--	0	0	--

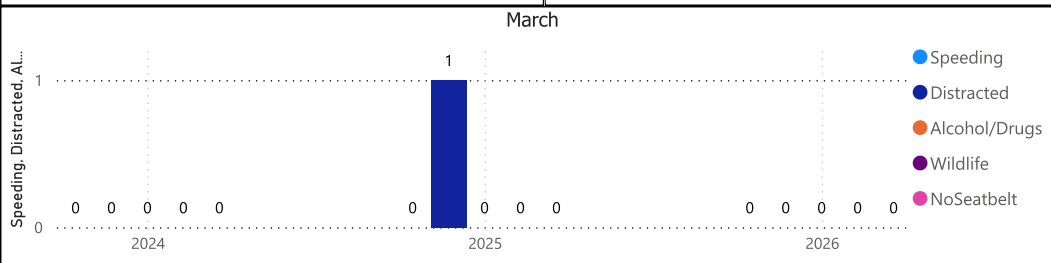
**Fatalities in Detachment Area - Persons Killed**

March						
Type	Motor Vehicle		Motorized Snow Vehicle		Off-Road Vehicle	
Year	Persons Killed	% Change	Persons Killed	% Change	Persons Killed	% Change
2024	0	--	0	--	0	--
2025	1	--	0	--	0	--
2026	0	-100.0%	0	--	0	--

YTD						
Type	Motor Vehicle		Motorized Snow Vehicle		Off-Road Vehicle	
Year	Persons Killed	% Change	Persons Killed	% Change	Persons Killed	% Change
2024	0	--	0	--	0	--
2025	1	--	0	--	0	--
2026	1	0.0%	0	--	0	--

**Primary Causal Factors in Fatal Motor Vehicle Collisions**

	March			YTD		
	2024	2025	2026	2024	2025	2026
Speeding	0	0	0	0	0	0
Speeding % Change	--	--	--	--	--	--
Distracted	0	1	0	0	1	1
Distracted % Change	--	--	-100.0%	--	--	0.0%
Alcohol/Drugs	0	0	0	0	0	0
Alcohol/Drugs % Change	--	--	--	--	--	--
Wildlife	0	0	0	0	0	0
Wildlife % Change	--	--	--	--	--	--
NoSeatbelt	0	0	0	0	0	1
NoSeatbelt YoY%	--	--	--	--	--	--



Data source (Collision Reporting System) date:  
10-Apr-2026

Detachment: 6S - OXFORD

Location code(s): 6500 - OXFORD

Area(s): 6208 - Tillsonburg, 6934 - Hwy 3

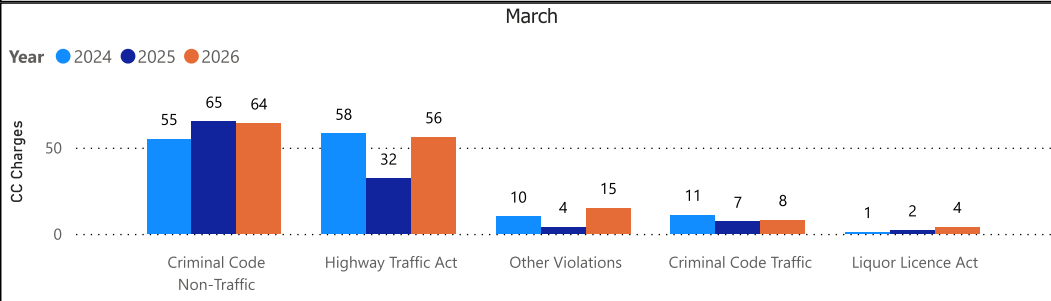
Data source date:  
10-Apr-2026

Report Generated on:  
10-Apr-2026 8:48:47 AM

**OPP Detachment Board Report  
Records Management System  
March 2026**

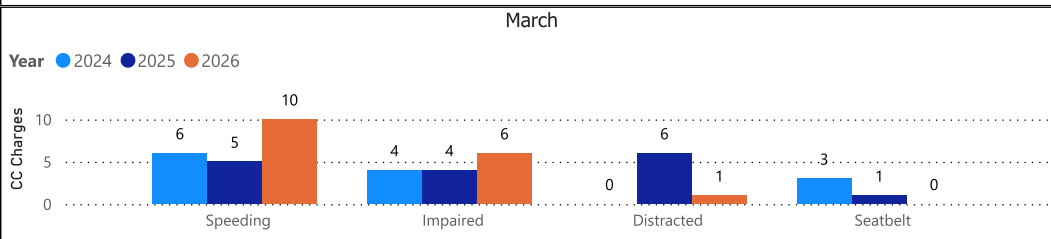
Criminal Code and Provincial Statute Charges Laid						
March						
Year	2024		2025		2026	
ChargeCategory1	Offence Count	% Change	Offence Count	% Change	Offence Count	% Change
Criminal Code Non-Traffic	55	-16.7%	65	18.2%	64	-1.5%
Criminal Code Traffic	11	83.3%	7	-36.4%	8	14.3%
Highway Traffic Act	58	34.9%	32	-44.8%	56	75.0%
Liquor Licence Act	1	0.0%	2	100.0%	4	100.0%
Other Violations	10	0.0%	4	-60.0%	15	275.0%
<b>Total</b>	<b>135</b>	<b>7.1%</b>	<b>110</b>	<b>-18.5%</b>	<b>147</b>	<b>33.6%</b>

YTD						
Year	2024		2025		2026	
ChargeCategory1	Offence Count	% Change	Offence Count	% Change	Offence Count	% Change
Criminal Code Non-Traffic	214	23.7%	188	-12.1%	221	17.6%
Criminal Code Traffic	26	160.0%	10	-61.5%	16	60.0%
Highway Traffic Act	142	82.1%	94	-33.8%	109	16.0%
Liquor Licence Act	4	-63.6%	7	75.0%	9	28.6%
Other Violations	39	25.8%	53	35.9%	29	-45.3%
<b>Total</b>	<b>425</b>	<b>40.3%</b>	<b>352</b>	<b>-17.2%</b>	<b>384</b>	<b>9.1%</b>



Traffic Related Charges						
March						
Year	2024		2025		2026	
ChargeCategory2	Offence Count	% Change	Offence Count	% Change	Offence Count	% Change
Speeding	6	50.0%	5	-16.7%	10	100.0%
Seatbelt	3	50.0%	1	-66.7%	0	-100.0%
Impaired	4	-33.3%	4	0.0%	6	50.0%
Distracted	0	--	6	--	1	-83.3%

YTD						
Year	2024		2025		2026	
ChargeCategory2	Offence Count	% Change	Offence Count	% Change	Offence Count	% Change
Speeding	16	100.0%	13	-18.8%	17	30.8%
Seatbelt	5	25.0%	2	-60.0%	0	-100.0%
Impaired	15	66.7%	6	-60.0%	12	100.0%
Distracted	0	--	7	--	3	-57.1%



Detachment: 6S - OXFORD

Location code(s): 6S00 - OXFORD

Area(s): 6208 - Tillsonburg

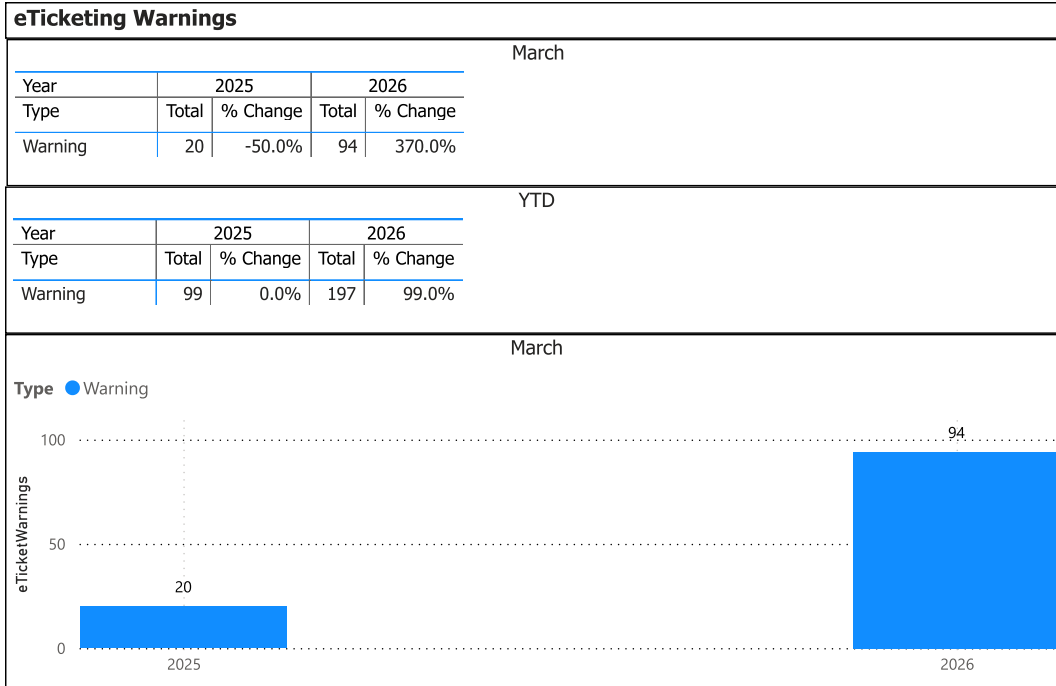
Data source date:

13-Apr-26

Report Generated on:

13-Apr-2026 9:12:22 AM

**OPP Detachment Board Report  
Records Management System  
March 2026**



*Note: The eTicketing system was not fully implemented until the end of 2022, therefore data is only available beginning in 2023. % Change in 2023 may appear higher in this report due to the incomplete 2022 data.*

**Detachment: 6S - OXFORD**

Location code(s): 6S00 - OXFORD

Area(s): 6208 - Tillsonburg

Data source date:

13-Apr-26

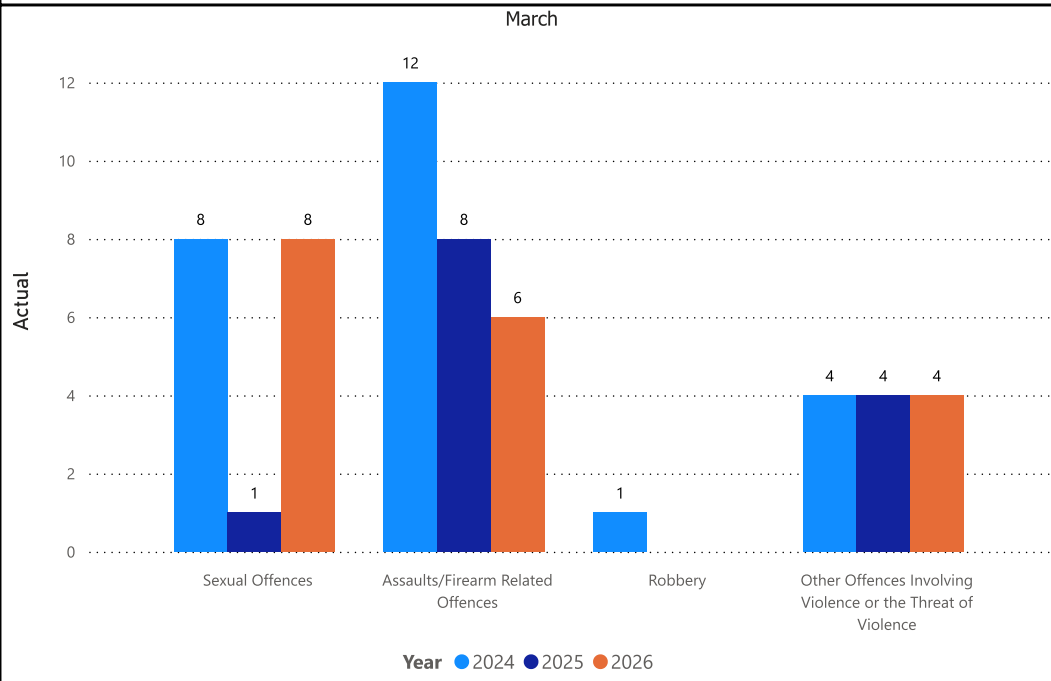
Report Generated on:

13-Apr-2026 9:15:01 AM

**OPP Detachment Board Report  
Records Management System  
March 2026**

Violent Crime						
March						
Year	2024		2025		2026	
ViolationGrp	Actual	% Change	Actual	% Change	Actual	% Change
Homicides	0	--	0	--	0	--
Other Offences Causing Death	0	--	0	--	0	--
Attempted Murder	0	--	0	--	0	--
Sexual Offences	8	100.0%	1	-87.5%	8	700.0%
Assaults/Firearm Related Offences	12	20.0%	8	-33.3%	6	-25.0%
Offences Resulting in the Deprivation of Freedom	0	--	0	--	0	--
Robbery	1	--	0	-100.0%	0	--
Other Offences Involving Violence or the Threat of Violence	4	33.3%	4	0.0%	4	0.0%
Offences in Relation to Sexual Services	0	--	0	--	0	--
<b>Total</b>	<b>25</b>	<b>47.1%</b>	<b>13</b>	<b>-48.0%</b>	<b>18</b>	<b>38.5%</b>

YTD						
Year	2024		2025		2026	
ViolationGrp	Actual	% Change	Actual	% Change	Actual	% Change
Homicides	0	--	0	--	0	--
Other Offences Causing Death	0	--	0	--	0	--
Attempted Murder	0	--	0	--	0	--
Sexual Offences	11	57.1%	6	-45.5%	11	83.3%
Assaults/Firearm Related Offences	30	42.9%	21	-30.0%	25	19.0%
Offences Resulting in the Deprivation of Freedom	0	-100.0%	1	--	0	-100.0%
Robbery	1	--	1	0.0%	1	0.0%
Other Offences Involving Violence or the Threat of Violence	12	33.3%	9	-25.0%	15	66.7%
Offences in Relation to Sexual Services	0	--	0	--	0	--
<b>Total</b>	<b>54</b>	<b>42.1%</b>	<b>38</b>	<b>-29.6%</b>	<b>52</b>	<b>36.8%</b>



Detachment: 6S - OXFORD

Location code(s): 6S00 - OXFORD

Area(s): 6208 - Tillsonburg, 6934 - Hwy 3

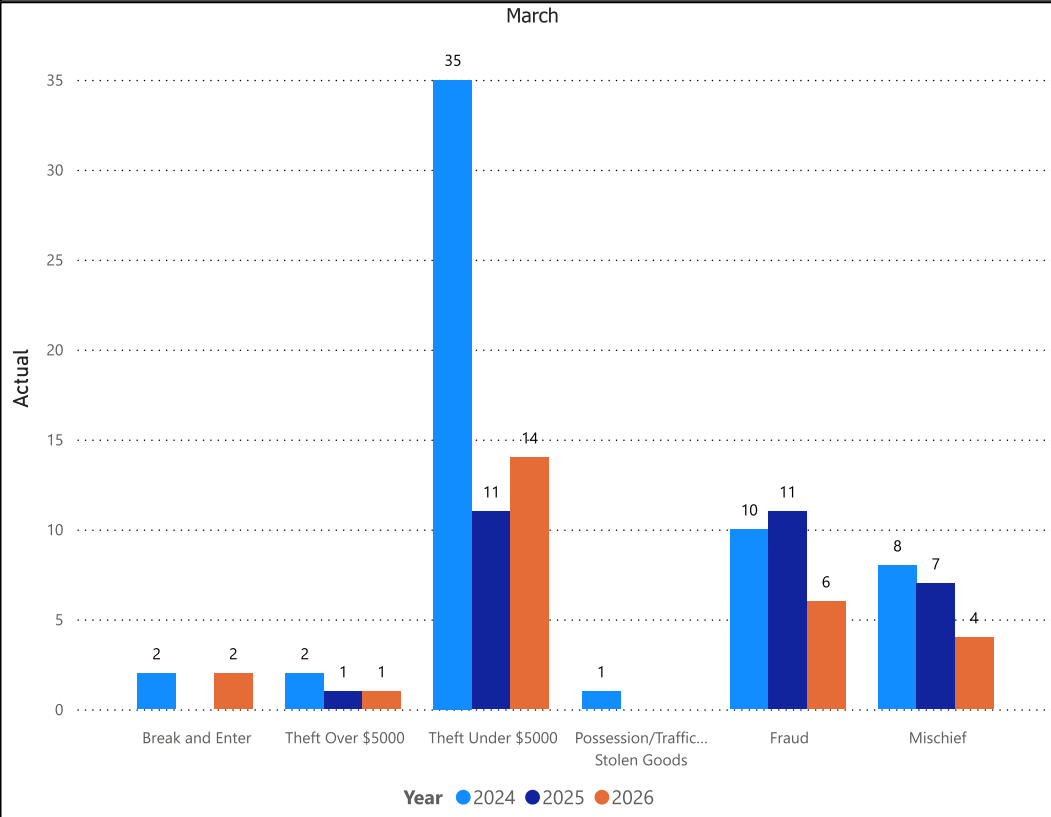
Data source date:  
10-Apr-2026

Report Generated on:  
10-Apr-2026 8:48:47 AM

**OPP Detachment Board Report  
Records Management System  
March 2026**

Property Crime						
March						
Year	2024		2025		2026	
ViolationGrp	Actual	% Change	Actual	% Change	Actual	% Change
Arson	0	--	0	--	0	--
Break and Enter	2	0.0%	0	-100.0%	2	--
Theft Over \$5000	2	--	1	-50.0%	1	0.0%
Theft Under \$5000	35	169.2%	11	-68.6%	14	27.3%
Possession/Trafficking Stolen Goods	1	0.0%	0	-100.0%	0	--
Fraud	10	-9.1%	11	10.0%	6	-45.5%
Mischief	8	33.3%	7	-12.5%	4	-42.9%
<b>Total</b>	<b>58</b>	<b>75.8%</b>	<b>30</b>	<b>-48.3%</b>	<b>27</b>	<b>-10.0%</b>

YTD						
Year	2024		2025		2026	
ViolationGrp	Actual	% Change	Actual	% Change	Actual	% Change
Arson	0	--	0	--	0	--
Break and Enter	10	-16.7%	3	-70.0%	4	33.3%
Theft Over \$5000	8	0.0%	3	-62.5%	4	33.3%
Theft Under \$5000	71	61.4%	32	-54.9%	52	62.5%
Possession/Trafficking Stolen Goods	1	-75.0%	1	0.0%	1	0.0%
Fraud	34	-12.8%	38	11.8%	17	-55.3%
Mischief	24	60.0%	15	-37.5%	8	-46.7%
<b>Total</b>	<b>148</b>	<b>21.3%</b>	<b>92</b>	<b>-37.8%</b>	<b>86</b>	<b>-6.5%</b>



Detachment: 6S - OXFORD

Location code(s): 6500 - OXFORD

Area(s): 6208 - Tillsonburg

Data source date:

13-Apr-2026

Report Generated on:

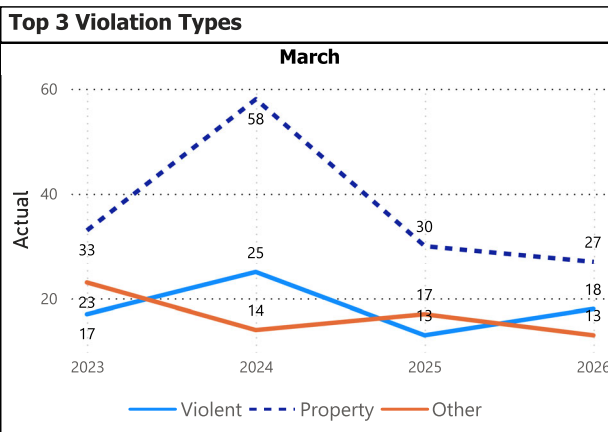
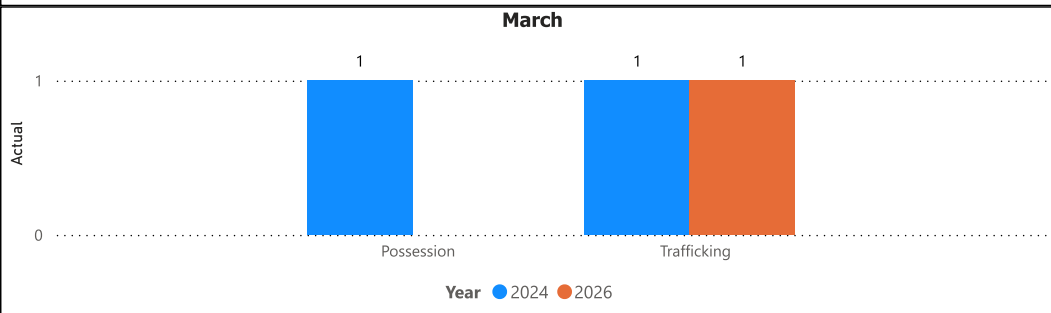
13-Apr-2026 9:12:22 AM

**OPP Detachment Board Report  
Records Management System  
March 2026**

**Drug Crime**

March						
Year	2024		2025		2026	
ViolationGrp	Actual	% Change	Actual	% Change	Actual	% Change
Possession	1	-50.0%	0	-100.0%	0	--
Trafficking	1	0.0%	0	-100.0%	1	--
Importation & Production	0	--	0	--	0	--
Cannabis Possession	0	--	0	--	0	--
Cannabis Distribution	0	--	0	--	0	--
Cannabis Sale	0	--	0	--	0	--
Cannabis Importation & Exportation	0	--	0	--	0	--
Cannabis Production	0	--	0	--	0	--
Other Cannabis Violations	0	--	0	--	0	--
<b>Total</b>	<b>2</b>	<b>-33.3%</b>	<b>0</b>	<b>-100.0%</b>	<b>1</b>	<b>--</b>

YTD						
Year	2024		2025		2026	
ViolationGrp	Actual	% Change	Actual	% Change	Actual	% Change
Possession	3	50.0%	2	-33.3%	3	50.0%
Trafficking	4	100.0%	2	-50.0%	3	50.0%
Importation & Production	0	--	0	--	0	--
Cannabis Possession	0	--	0	--	0	--
Cannabis Distribution	0	--	0	--	0	--
Cannabis Sale	0	--	0	--	0	--
Cannabis Importation & Exportation	0	--	0	--	0	--
Cannabis Production	0	--	0	--	0	--
Other Cannabis Violations	0	--	0	--	0	--
<b>Total</b>	<b>7</b>	<b>75.0%</b>	<b>4</b>	<b>-42.9%</b>	<b>6</b>	<b>50.0%</b>



**Top 5 Violation Groups**

ViolationGrp	March				Total
	2023	2024	2025	2026	
Theft Under \$5000	13	35	11	14	<b>73</b>
Failure to Comply	16	10	13	8	<b>47</b>
Fraud	11	10	11	6	<b>38</b>
Assaults/Firearm Related Offences	10	12	8	6	<b>36</b>
Mischief	6	8	7	4	<b>25</b>

Detachment: 6S - OXFORD

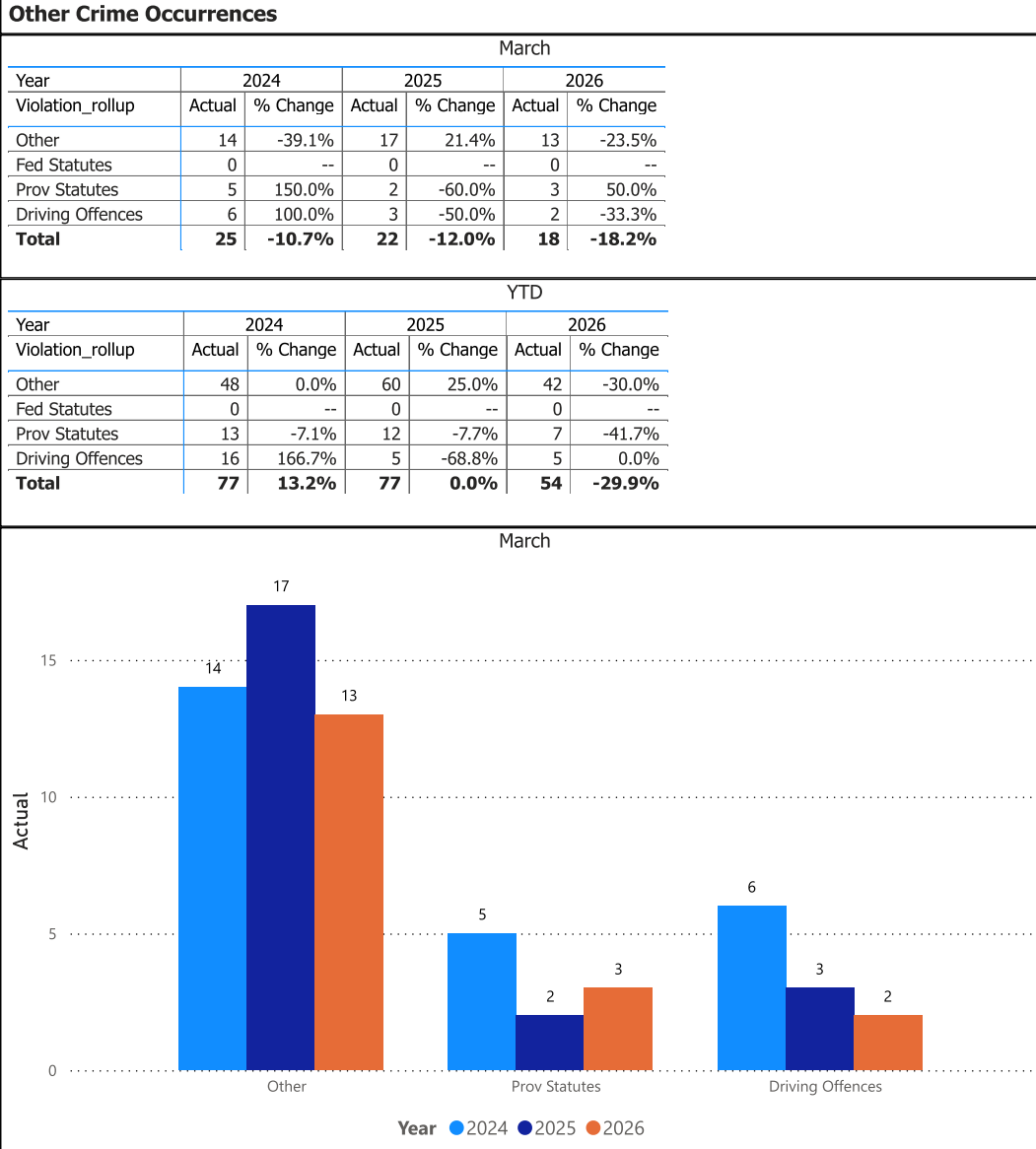
Location code(s): 6500 - OXFORD

Area(s): 6208 - Tillsonburg

Data source date:  
13-Apr-2026

Report Generated on:  
13-Apr-2026 9:12:22 AM

**OPP Detachment Board Report  
Records Management System  
March 2026**



Detachment: 6S - OXFORD

Location code(s): 6S00 - OXFORD

Area(s): 6208 - Tillsonburg

Data source date:

13-Apr-2026

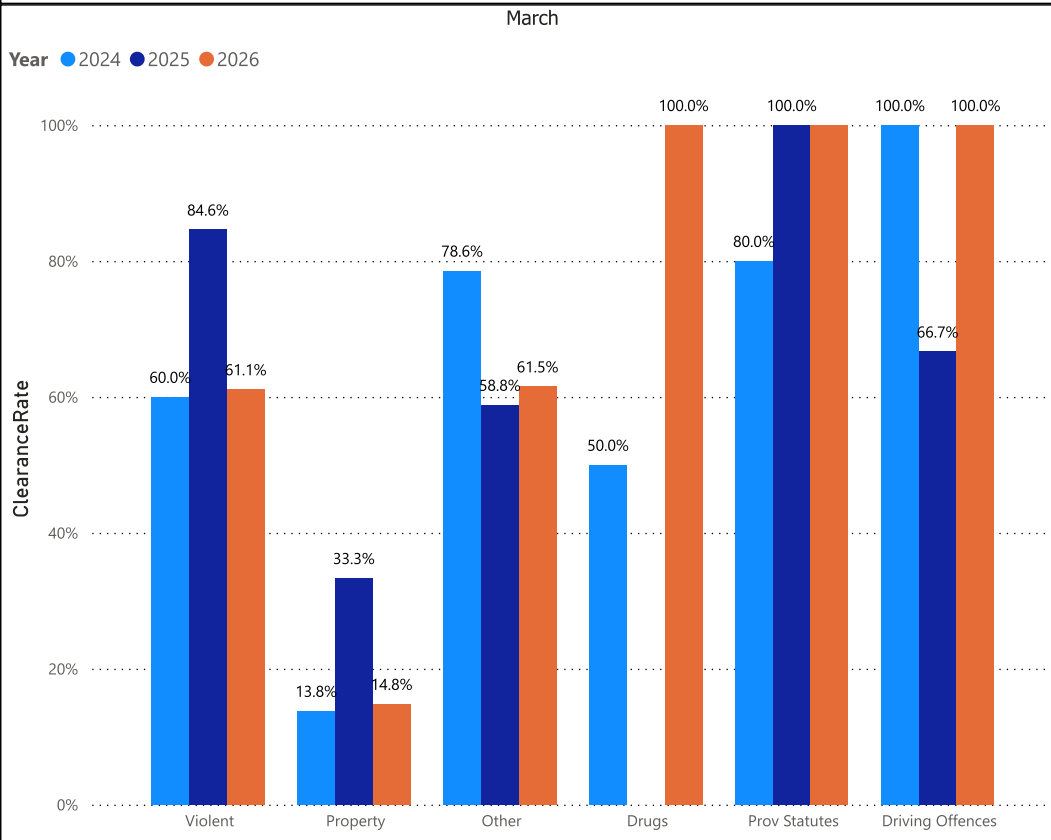
Report Generated on:

13-Apr-2026 9:12:22 AM

**OPP Detachment Board Report  
Records Management System  
March 2026**

Clearance Rate						
March						
Year	2024		2025		2026	
	%	% Change	%	% Change	%	% Change
Violent	60.0%	-32.0%	84.6%	41.0%	61.1%	-27.8%
Property	13.8%	-24.1%	33.3%	141.7%	14.8%	-55.6%
Other	78.6%	20.5%	58.8%	-25.1%	61.5%	4.6%
Drugs	50.0%	-25.0%		-100.0%	100.0%	--
Fed Statutes						
Prov Statutes	80.0%	-20.0%	100.0%	25.0%	100.0%	0.0%
Driving Offences	100.0%	50.0%	66.7%	-33.3%	100.0%	50.0%

YTD						
Year	2024		2025		2026	
	%	% Change	%	% Change	%	% Change
Violation_rollup						
Violent	70.4%	-16.4%	81.6%	15.9%	59.6%	-26.9%
Property	20.9%	-8.7%	19.6%	-6.6%	26.7%	36.7%
Other	70.8%	13.3%	68.3%	-3.5%	64.3%	-5.9%
Drugs	85.7%	14.3%	75.0%	-12.5%	66.7%	-11.1%
Fed Statutes						
Prov Statutes	84.6%	-15.4%	83.3%	-1.5%	100.0%	20.0%
Driving Offences	93.8%	12.5%	80.0%	-14.7%	100.0%	25.0%



Detachment: 6S - OXFORD

Location code(s): 6S00 - OXFORD

Area(s): 6208 - Tillsonburg

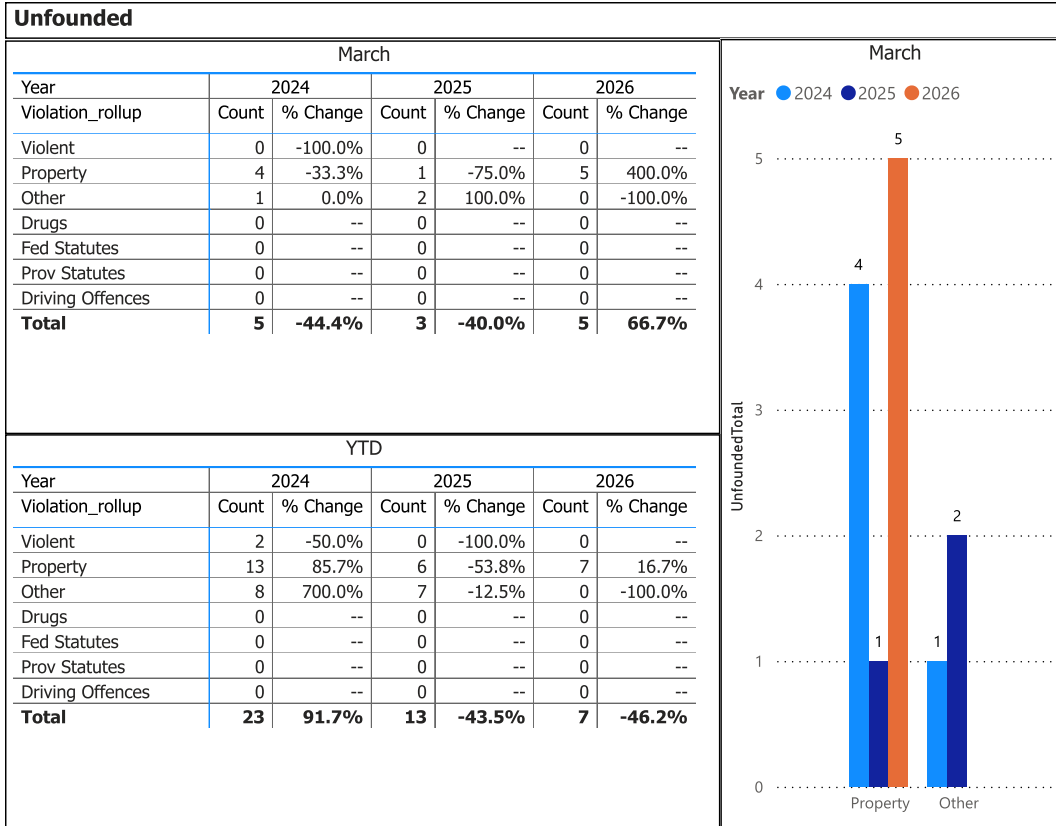
Data source date:

13-Apr-2026

Report Generated on:

13-Apr-2026 9:12:22 AM

**OPP Detachment Board Report  
Records Management System  
March 2026**



Detachment: 6S - OXFORD

Location code(s): 6S00 - OXFORD

Area(s): 6208 - Tillsonburg, 6934 - Hwy 3

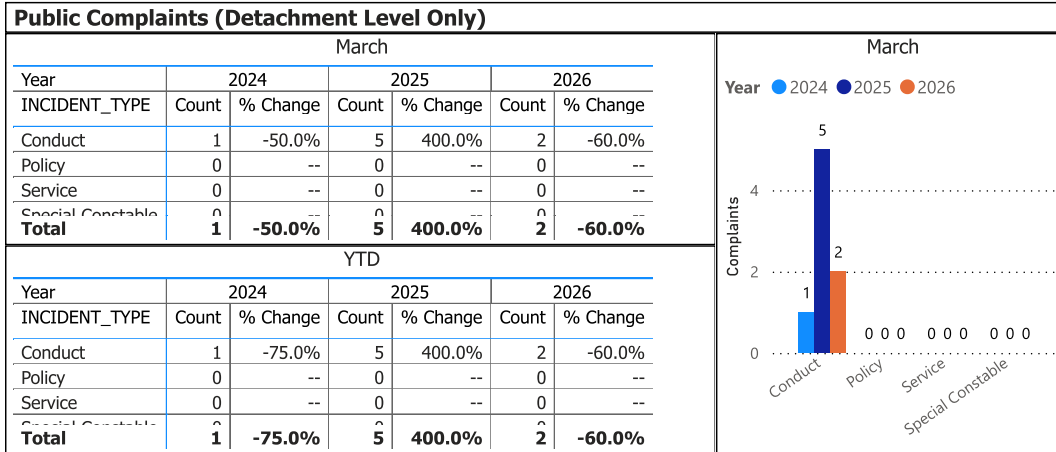
Data source date:

10-Apr-2026

Report Generated on:

10-Apr-2026 8:48:47 AM

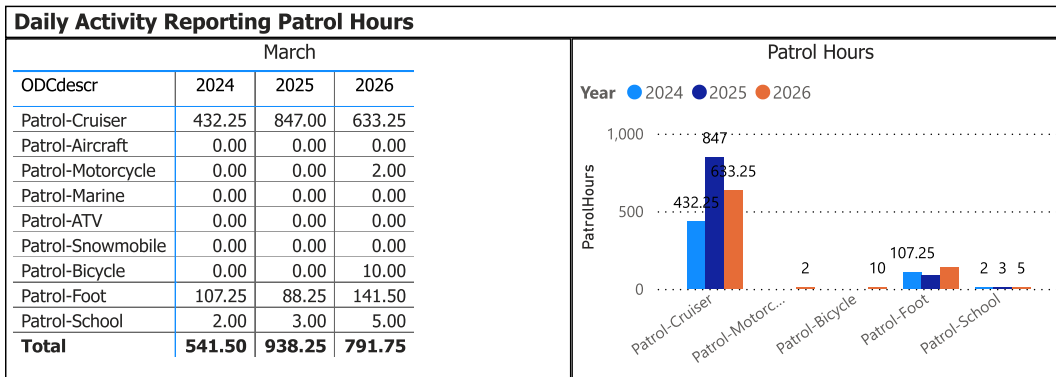
**OPP Detachment Board Report  
Records Management System  
March 2026**



Data source: RMS Data Feed  
Ontario Provincial Police, Professional Standards Bureau Commander Reports - File Manager System

Data source date:  
13-Apr-2026

**Daily Activity Reporting**



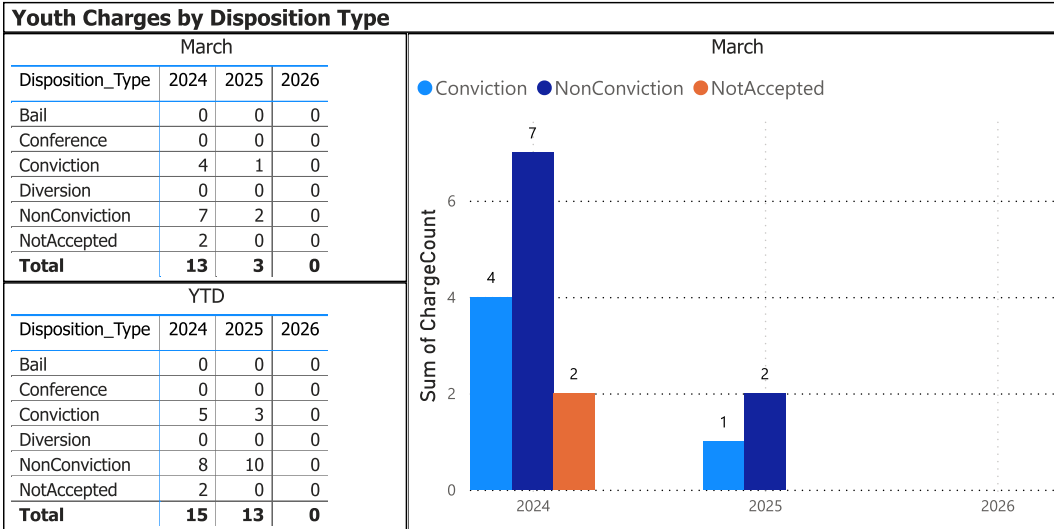
Data source (Daily Activity Reporting System) date:  
13-Apr-2026

Detachment: 6S - OXFORD  
Location code(s): 6S00 - OXFORD

Data source date:  
13-Apr-2026

Report Generated on:  
13-Apr-2026 9:12:22 AM

**OPP Detachment Board Report  
Records Management System  
March 2026**



Youth Charges by Disposition and Occurrence Type		
March		
Year	2026	Total
OccType		
<b>Total</b>		<b>0</b>

YTD		
Year	2026	Total
OccType		
<b>Total</b>		<b>0</b>

The tables and chart on this page present summarized youth charges by disposition and occurrence type that have been recorded in the OPP Niche RMS application. Of note... the Niche data sourced for this report page only lists youth charges that have had a disposition type entered against them. Therefore, please be aware that the counts of youth charges entries on this report page are under stating the potential sum of youth charges that are in OPP Niche RMS.

Detachment: 6S - OXFORD

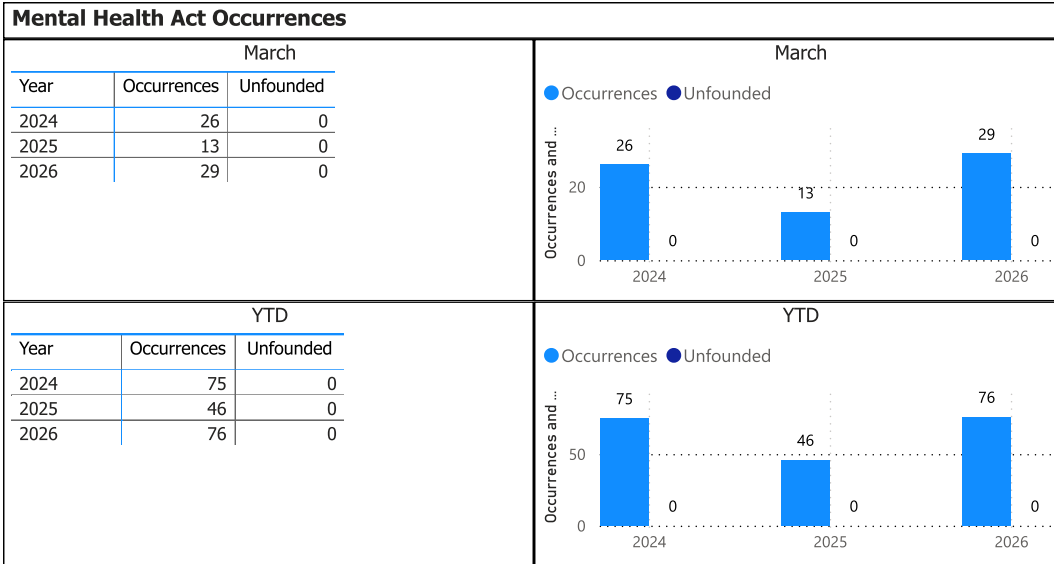
Location code(s): 6S00 - OXFORD

Area(s): 6208 - Tillsonburg, 6934 - Hwy 3

Data source date:  
10-Apr-2026

Report Generated on:  
10-Apr-2026 8:58:54 AM

**OPP Detachment Board Report  
Records Management System  
March 2026**



Mental Health Act Occurrences by Occurrence Type		
March		
Year	2026	
OccurrenceType	Occurrences	Unfounded
Ambulance Assistance	1	0
Attempt or threat of suicide	4	0
Impaired/over 80	1	0
Intimate Partner Violence	1	0
Landlord tenant problem	1	0
Mental health act	21	0
<b>Total</b>	<b>29</b>	<b>0</b>

Detachment: 6S - OXFORD

Location code(s): 6S00 - OXFORD

Area(s): 6208 - Tillsonburg, 6934 - Hwy 3

Data source date:  
10-Apr-2026

Report Generated on:  
10-Apr-2026 8:48:47 AM

**OPP Detachment Board Report  
Records Management System  
March 2026**

<b>Overdose Occurrences</b>				<b>YTD</b>			
March				YTD			
Fatal	2024	2025	2026	Fatal	2024	2025	2026
<input type="checkbox"/> <b>Fatal</b>	<b>0</b>	<b>0</b>	<b>0</b>	<input type="checkbox"/> <b>Fatal</b>	<b>1</b>	<b>0</b>	<b>0</b>
non-opioid overdose	0	0	0	non-opioid overdose	0	0	0
opioid overdose	0	0	0	opioid overdose	1	0	0
<input type="checkbox"/> <b>non-Fatal</b>	<b>2</b>	<b>0</b>	<b>0</b>	<input type="checkbox"/> <b>non-Fatal</b>	<b>4</b>	<b>0</b>	<b>0</b>
non-opioid overdose	0	0	0	non-opioid overdose	0	0	0
opioid overdose	2	0	0	opioid overdose	4	0	0
<b>Total</b>	<b>2</b>	<b>0</b>	<b>0</b>	<b>Total</b>	<b>5</b>	<b>0</b>	<b>0</b>

<b>Fatal Overdose Occurrences</b>		<b>Non-Fatal Overdose Occurrences</b>	
March		March	

Detachment: 6S - OXFORD

Location code(s): 6S00 - OXFORD

Area(s): 6208 - Tillsonburg, 6934 - Hwy 3

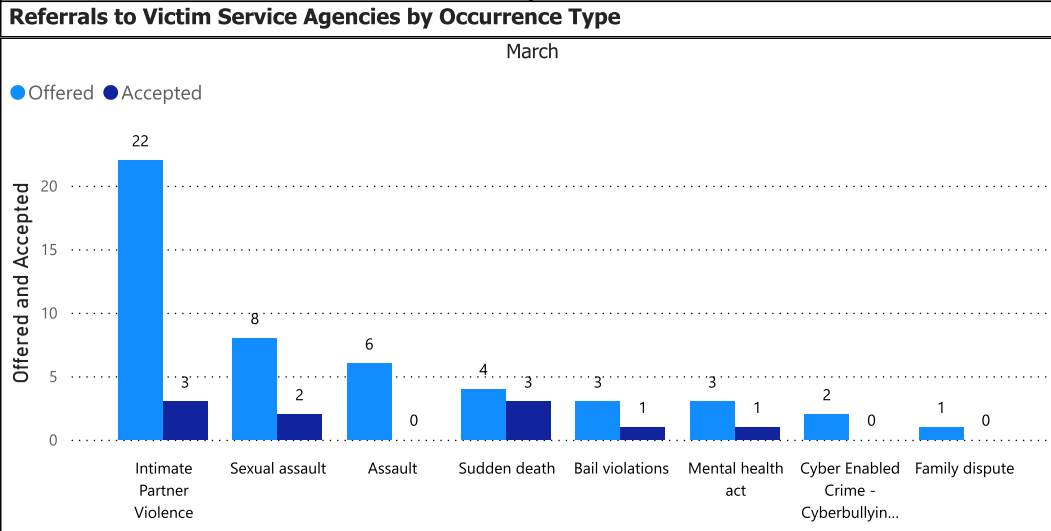
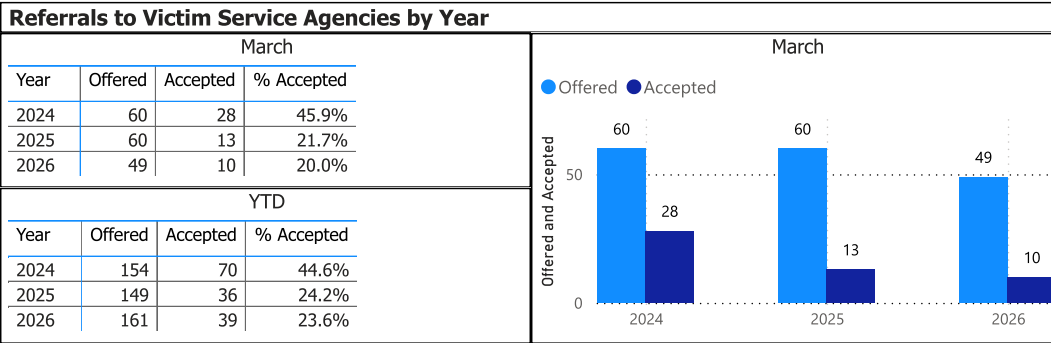
Data source date:

10-Apr-2026

Report Generated on:

10-Apr-2026 8:48:47 AM

**OPP Detachment Board Report  
Records Management System  
March 2026**



**Referrals Accepted (%) by Age Group**

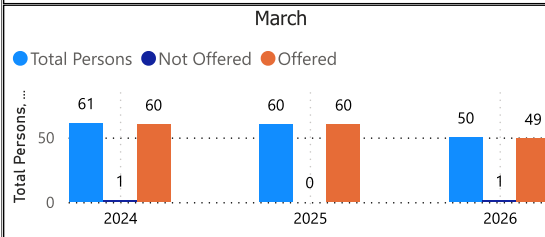
March			
PersonAgeRange	2024	2025	2026
	6.3%		
11 - 16	100.0%	0.0%	0.0%
17 - 25	100.0%	10.0%	25.0%
26 - 45	87.5%	23.3%	20.8%
46 - 65	75.0%	25.0%	33.3%
6 - 10		0.0%	0.0%
Over 65	100.0%	37.5%	0.0%
Under 6	100.0%	0.0%	0.0%

**Referrals Not Offered**

March			
ServicesNotOfferedReason	2024	2025	2026
	0	0	0
	0	0	0
Victim deceased or unable to respond	1	0	1
Victim resides outside Ontario	0	0	0

YTD			
PersonAgeRange	2024	2025	2026
	7.7%		
11 - 16	100.0%	42.9%	0.0%
17 - 25	100.0%	18.2%	30.4%
26 - 45	94.9%	24.7%	25.4%
46 - 65	90.0%	27.3%	25.0%
6 - 10	100.0%	33.3%	0.0%
Over 65	100.0%	17.6%	30.8%
Under 6	100.0%	0.0%	0.0%

YTD			
ServicesNotOfferedReason	2024	2025	2026
	0	0	0
	0	0	0
Victim deceased or unable to respond	3	0	4
Victim resides outside Ontario	0	0	0



Detachment: 6S - OXFORD

Location code(s): 6S00 - OXFORD

Area(s): 6208 - Tillsonburg, 6934 - Hwy 3

Data source date:

10-Apr-2026

Report Generated on:

10-Apr-2026 8:48:47 AM

**Tillsonburg Detachment Board Report**  
**March 2026**

<b>Staffing Updates</b>	
Transfers:	One new member hired
<b>Detachment Initiatives</b>	
Number of Targeted Media Releases:	Mar 5, 2026 – Three drivers charged with impaired driving overnight in Oxford County Mar 6, 2026 – R.I.D.E. check results in charges Mar 9, 2026 – Dangerous driver charged with impaired Mar 11, 2026 – Individual charge with drug trafficking in Tillsonburg
Community Services:	Library Book Reading to Children and Cruiser Tour
Other:	Auxiliary Meeting/Training Radio and Newspaper Interviews about St. Patrick’s Day Safety and March Break Safety Oxford County Career Expo Woodstock Tip Tuesday – Monthly Radio Interview



**Coordinators: P c. Randi Crawford - O.P.P. (Oxford)**  
**Pc. Pritpal Thind – Woodstock Police Service**  
**Denise Pacheco – Woodstock Police Service**  
**E-mail: oxfordcs@execulink.com**  
**Web site: www.oxfordcrimestoppers.com**

To: Board of Directors - Crime Stoppers of Oxford  
Cc: Inspector Tony Hymers - OPP (Oxford)  
S/Sgt. Davide Barnabi and S/Sgt. Rafal Schubert - OPP (Oxford)  
D/Sgt. Michael Haegens - Woodstock Police Service

### **Monthly Statistics for month (March 2026)**

- 43 Total tips received this month
- 12 Woodstock P.S. tips
- 18 O.P.P. (Oxford) tips (1 tip for approval)
- 11 Assigned to other Crime Stoppers programs or other Agency
- 2 Not Assigned

#### **OPP Stats per zone**

- 8 Tillsonburg
- 3 Ingersoll
- 4 Zorra
- 2 Norwich
- 1 South-West Oxford
- 0 East Zorra Tavistock
- 0 Blandford Blenheim

#### **WPS Stats per Unit**

- 7 Street Crime Unit
- 4 Crime Unit



## Statistics

Current month (**February and March 2026**), YTD & Since Inception

	This Month	YTD	SI (1991)
Tips Received	77	143	12,752
Arrests total	1	4	2072
WPS Arrests	0	1	n/a
OPP Arrests	1	2	n/a
Web/Mobile Tips	55	89	2607 (2006)
In-House	2	2	1757 (2004)
Call Centre	20	30	2672 (2004)
E-Transfer	n/a	n/a	1352 (2004)
<b>Cases Cleared</b>			
Total Cleared	1	1	1507
Total Charges Laid	3	14	2,913
WPS Charges	0	0	n/a
OPP Charges	3	3	n/a
Rewards Approved	0	2	1511
Property Recovered	0	0	\$2,309,355
Narcotics recovered	\$84,415	\$84,415	\$9,029,494
		<b>Total Narcotics &amp; Property</b>	<b>\$11,338,499</b>

## Meetings & Events Attended This Month

Monthly Board Meeting.

## Media Relations

Social media posts and website updates relating to Fraud prevention month and WPS is requesting assistance with video surveillance.

Navigate 360 – Possible data breach. P3 has indicated a vulnerability may have taken place



to an individual's credentials. No indication any Canadian program is affected. End of April 2026, all personnel with login credentials, will be made to use 2 factor authentication when logging.

Audio ad created by Layne and remixed by Heart FM.

OPP and WPS prepare media releases, that are picked up by local media outlets. Crime Stoppers is mentioned in all media releases.

### **Awareness & Promotions**

Crime Stoppers community posters – There are still posters to deliver and businesses to approach.

Chamber of commerce - Buy close by campaign – We applied, have not heard back. Apply to be included in 1 of 4 professionally produced videos. Winners will be chosen at random. Application deadline Feb 27, 2026.

WITAAR charity of choice – Email received, Crime Stoppers was not selected.

April 25th 2pm-4pm - Charity hockey game – Tillsonburg Fire vs. OPP (Tburg community centre) Randi may have update regarding possibly having popcorn and/or swag table at this event.

June 19-20, 2026 – Tillsonburg Turtlefest. Forms can be submitted on the website [www.turtlefest.ca](http://www.turtlefest.ca). Email completed forms to [info@turtlefest.ca](mailto:info@turtlefest.ca). Denise has not confirmed anything.

June 26, 2026 – Boots on the ground PTSD golf tournament. Swag table approved.

School posters/Lunch and Learn – Where does this stand? Poster design?

WPS has received a grant and they have chosen to include CS Oxford as their Community Partner. Funding comes in 2027, and this partnership may include in an in person event or events. Partnership will focus around vehicle theft and theft awareness.

### **Fundraising:**

September 10, 2026 – Annual golf tournament – Ongoing.  
Chuck-a-puck at a Navy Vets game? (next season)

### **Upcoming Events**

May 12, 2026 - Board meeting.



April 21, 2026 – Coordinator Support Network meeting 10am-12pm. (virtual)

June 26, 2026 – Boots on the ground PTSD golf tournament. Swag table approved.

Aug 20, 2026 - Haldimand Norfolk CS Gold tournament. Port Dover Golf Club. Email contact is [golf@helpsolvecrime.com](mailto:golf@helpsolvecrime.com)

*Respectively submitted by,*

Pc. Randi Crawford – OPP (Oxford)

Pc. Pritpal Thind – Woodstock Police Service

Denise Pacheco – Woodstock Police Service

Coordinators

Crime Stoppers of Oxford

**Calls For Service (CFS) Billing Summary Report**  
 OXFORD Co. - Tillsonburg T

Max Date Loaded Mar 19, 2026

Billing Category <i>(Billing categories below do not match traditional crime groupings)</i>	2026				2025				
	March to March	YTD Count	Time Std	YTD Weighted Hrs	March to March	Year to Date	Time Std	YTD Weighted Hrs	
Operational		207	3.90	807.30	6	196	522	3.90	2,035.80
Statutes & Acts		51	3.50	178.50	8	18	81	3.50	283.50
Operational2		30	1.70	51.00	7	29	116	1.70	197.20
Property Crime Violations		25	6.20	155.00	2	29	91	6.20	564.20
Traffic		22	3.80	83.60	9	11	36	3.80	136.80
Violent Criminal Code		13	14.80	192.40	1	13	39	14.80	577.20
Other Criminal Code Violations (Excluding traffic)		12	7.10	85.20	3	18	57	7.10	404.70
Drug Possession		1	5.90	5.90	4		7	5.90	41.30
Drugs			88.10		5		1	88.10	88.10
<b>Total</b>				<b>361</b>		<b>314</b>	<b>950</b>		<b>4,328.80</b>

**Note to Detachment Commanders:**

- **The content of each report is to be shared by the Detachment Commander only with the municipality for which it was generated. The municipality may treat this as a public document and distribute it as they wish.**
- All data is sourced from the Niche RMS application. Included are 'reported' occurrences (actuals and unfounded occurrences) for 'billable' occurrences ONLY. Data is refreshed on a weekly basis.
- The Traffic category includes motor vehicle collision (MVC) occurrences entered into Niche (UCR code 8521). MVCs are NOT sourced from the eCRS application for this report.
- Only the primary violation is counted within an occurrence.
- Time standards displayed are for the 2025 billing period.

**Note to Municipalities:**

- Data contained within this report is dynamic in nature and numbers will change over time as the Ontario Provincial Police continues to investigate and solve crime.
- This report is NOT to be used for crime trend analysis as not all occurrences are included.
- Data groupings within this report do not match traditional crime groupings seen in other public reports such as the OPP Detachment Board reports or Statistics Canada reporting.